

**RWE Renewables UK Dogger Bank
South (West) Limited**

**RWE Renewables UK Dogger Bank
South (East) Limited**

Dogger Bank South Offshore Wind Farms

Environmental Statement

Volume 7

Chapter 16 – Infrastructure and Other Users

Figure 16-1 to Figure 16-6 (Revision 4)

March 2025

Application Reference: 7.16.1

APFP Regulation: 5(2)(b)

Revision: 04

Unrestricted

Company:	RWE Renewables UK Dogger Bank South (West) Limited and RWE Renewables UK Dogger Bank South (East) Limited	Asset:	Development
Project:	Dogger Bank South Offshore Wind Farms	Sub Project/Package:	Consents
Document Title or Description:	Environmental Statement – Chapter 16 – Figure 16-1 to Figure 16-6 (Revision 4)		
Document Number:	004300157-04	Contractor Reference Number:	PC2340-RHD-OFZZ-RP-Z-0091

COPYRIGHT © RWE Renewables UK Dogger Bank South (West) Limited and RWE Renewables UK Dogger Bank South (East) Limited, 2024. All rights reserved.

This document is supplied on and subject to the terms and conditions of the Contractual Agreement relating to this work, under which this document has been supplied, in particular:

LIABILITY

In preparation of this document RWE Renewables UK Dogger Bank South (West) Limited and RWE Renewables UK Dogger Bank South (East) Limited has made reasonable efforts to ensure that the content is accurate, up to date and complete for the purpose for which it was contracted. RWE Renewables UK Dogger Bank South (West) Limited and RWE Renewables UK Dogger Bank South (East) Limited makes no warranty as to the accuracy or completeness of material supplied by the client or their agent.

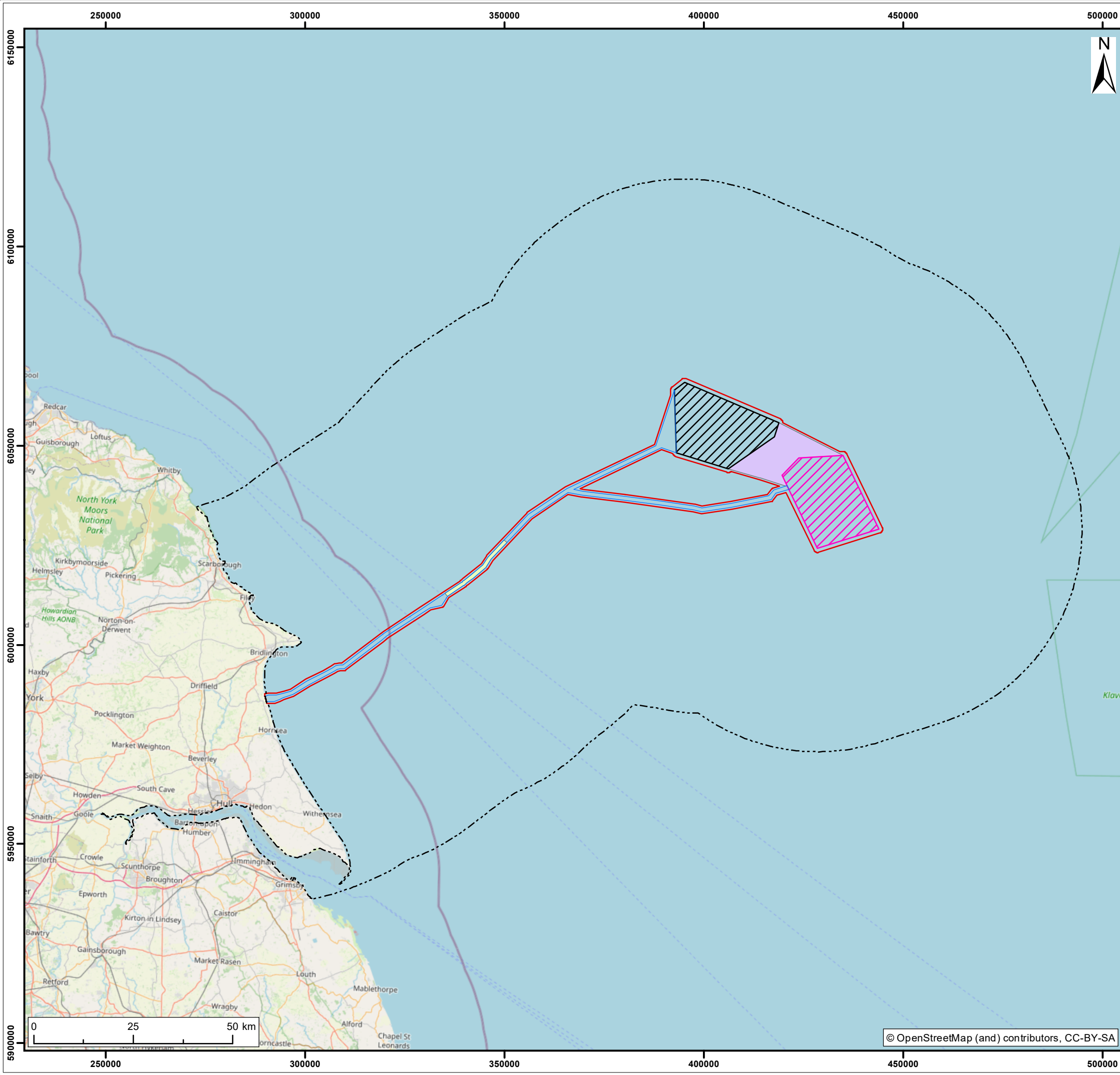
Other than any liability on RWE Renewables UK Dogger Bank South (West) Limited and RWE Renewables UK Dogger Bank South (East) Limited detailed in the contracts between the parties for this work RWE Renewables UK Dogger Bank South (West) Limited and RWE Renewables UK Dogger Bank South (East) Limited shall have no liability for any loss, damage, injury, claim, expense, cost or other consequence arising as a result of use or reliance upon any information contained in or omitted from this document.

Any persons intending to use this document should satisfy themselves as to its applicability for their intended purpose.

The user of this document has the obligation to employ safe working practices for any activities referred to and to adopt specific practices appropriate to local conditions.

Rev No.	Date	Status/Reason for Issue	Author	Checked by	Approved by
01	February 2024	Draft for TCE Submission	RHDHV	RWE	RWE
02	June 2024	Final for DCO Application	RHDHV	RWE	RWE
03	November 2024	Submission in response to Rule 17 Letter	RHDHV	RWE	RWE
04	March 2025	Submission for Deadline 3	RHDHV	RWE	RWE

Revision Change Log		
Rev No.	Figure	Description
01	N/A	Draft for TCE Submission
02	N/A	Submitted for DCO Application
03	16-2	Update to Figure 16-2 to add the Dogger Bank D Array Area and amend the legend entry for Hornsea Project Four to be 'consented'
04	16-2	Update to Figure 16-2 to amend the legend entries for Outer Dowsing, SEP / DEP Extension Projects and Dogger Bank D.
04	16-3	Update to Figure 16-3 to add provisional awards for the 33 rd Oil and Gas licensing round.
04	16-4	Update to Figure 16-4 to add the latest indicative routes for the Eastern Green Link 3 and Eastern Green Link 4 cable routes.



- Legend:
- Offshore Development Area
 - Infrastructure and Other Users Study Area
 - Offshore Export Cable Corridor
 - Export Cable Platform Search Area
 - DBS East Array Area
 - DBS West Array Area
 - Inter-platform Cable Corridor

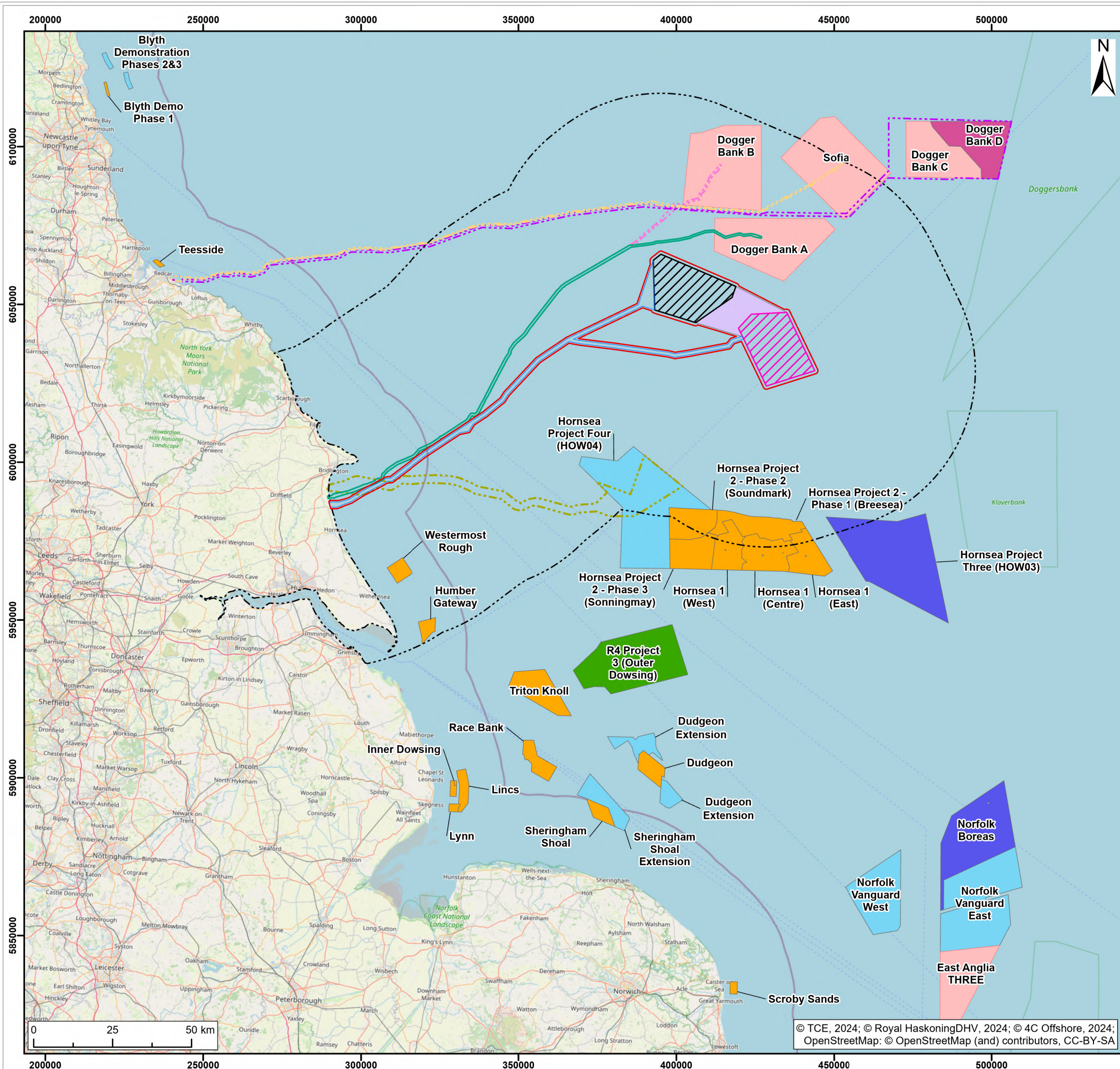
S3	P02	11/12/2023	Suitable for Information	JH	SB	CC
S2	P01	08/11/2023	Suitable for Information	JH	SB	CC
SUI	REV	DATE	DESCRIPTION	DRW	CHK	APR

Title:

Infrastructure and Other Users Study Area

Figure: 16-1	Drawing No: PC2340-RHD-OF-ZZ-DR-Z-0596		
Co-ordinate system: WGS 1984 UTM Zone 31N		Page Size: A3	Scale: 1:950,000
Project: Dogger Bank South Offshore Wind Farms		Report: Infrastructure and Other Users	





Legend:

- Offshore Development Area
- Infrastructure and Other Users Study Area
- Offshore Export Cable Corridor
- DBS East Array Area
- DBS West Array Area
- Inter-platform Cable Corridor

Wind Farm Status

- Active/In Operation
- Consented
- Government Support on Offer
- In examination
- Pre-planning Application
- Under Construction

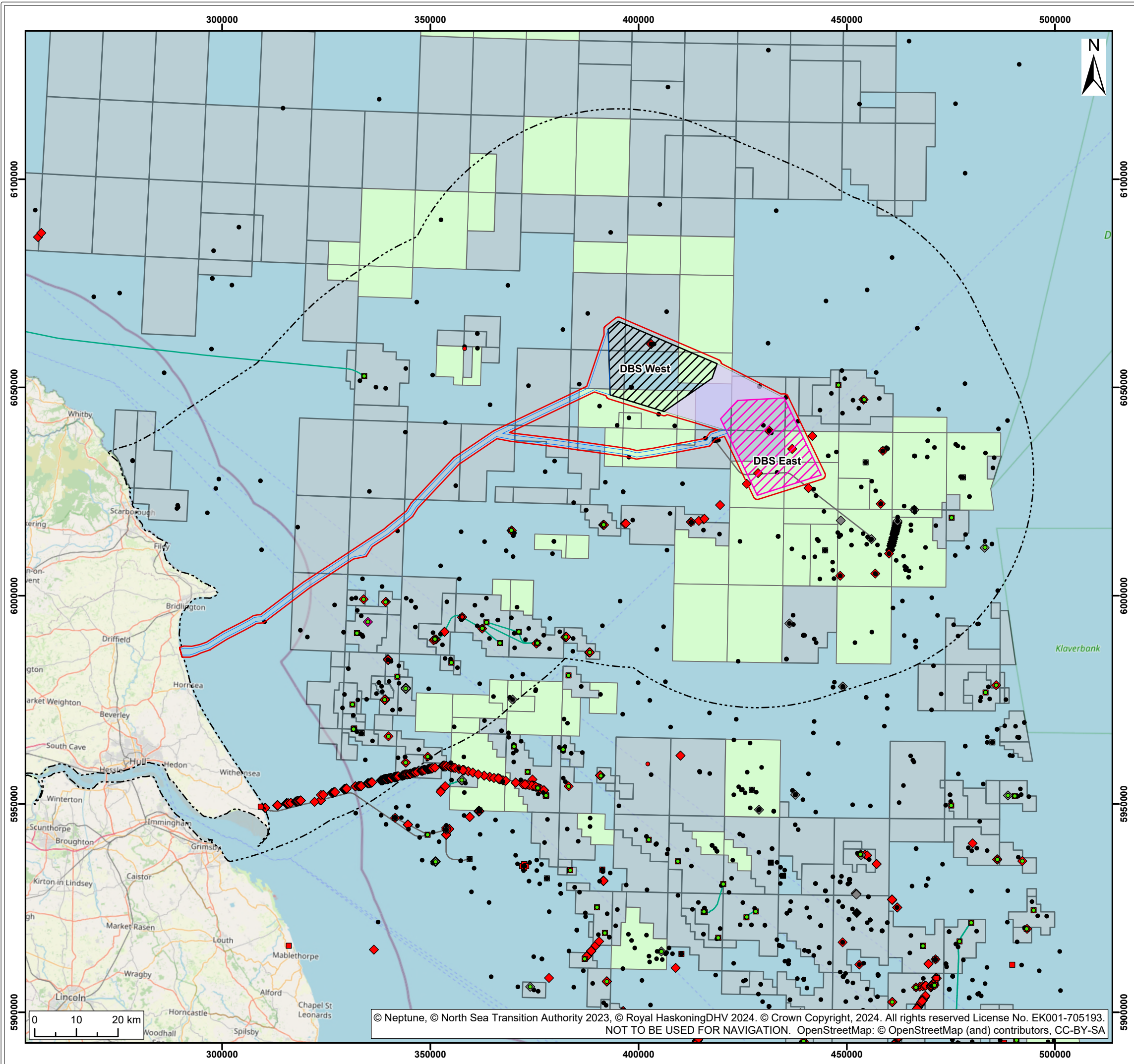
Export Cable Route

- Dogger Bank A
- Dogger Bank B
- Dogger Bank C Transmission Asset
- Hornsea Project 4
- Teesside B (Sofia) Transmission Asset

S4	P05	06/03/2025	Suitable for stage approval	JH	SM	CC
S4	P04	01/11/2024	Suitable for stage approval	JH	SM	CC
S3	P03	05/04/2024	Suitable for review and comment	JH	SB	CC
S2	P02	11/12/2023	Suitable for Information	JH	SB	CC
SUI	REV	DATE	DESCRIPTION	DRW	CHK	APR

Title:
Offshore Wind Farms within the Infrastructure and Other Users Study Area

Figure: 16-2		Drawing No: PC2340-RHD-OF-ZZ-DR-Z-0591	
Co-ordinate system: WGS 1984 UTM Zone 31N		Page Size: A3	Scale: 1:1,200,000
Project: Dogger Bank South Offshore Wind Farms		Report: Infrastructure and Other Users	



- Legend:**
- Offshore Development Area
 - Infrastructure and Other Users Study Area
 - Offshore Export Cable Corridor
 - DBS East Array Area
 - DBS West Array Area
 - Inter-platform Cable Corridor
 - Oil & Gas Licence Block
 - Oil & Gas License Block (Provisional awards for 33rd license round)

- Wells**
- Abandoned/Plugged
 - Completed
 - Drilling
- Surface Infrastructure**
- Abandoned
 - Active
 - Not in Use
- Sub-surface Infrastructure**
- Abandoned
 - Active
 - Not in Use
 - Removed
- Pipeline**
- Abandoned
 - Active
 - Not in use

S3	P04	06/03/2025	Suitable for review & comment	JH	SB	CC
S3	P03	26/04/2024	Suitable for review & comment	JH	SB	CC
S3	P02	11/12/2023	Suitable for review & comment	JH	SB	CC
S2	P01	08/11/2023	Suitable for Information	JH	SB	CC
SUI	REV	DATE	DESCRIPTION	DRW	CHK	APR

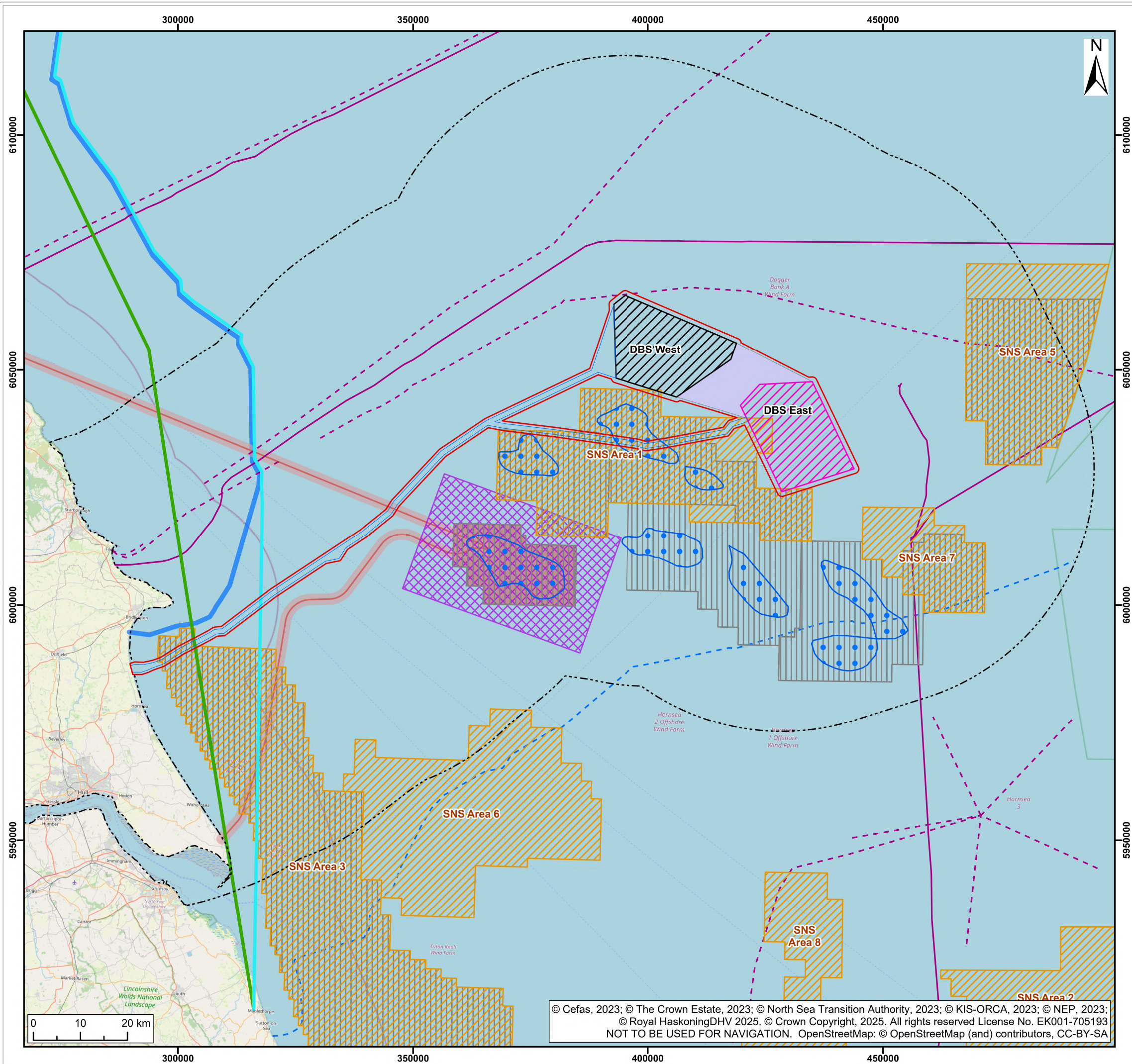
Title:

Oil and Gas Infrastructure within the Infrastructure and Other Users Study Area

Figure: 16-3		Drawing No: PC2340-RHD-OF-ZZ-DR-Z-0592	
Co-ordinate system: WGS 1984 UTM Zone 31N		Page Size: A3	Scale: 1:900,000
Project: Dogger Bank South Offshore Wind Farms		Report: Infrastructure and Other Users	



© Neptune, © North Sea Transition Authority 2023, © Royal HaskoningDHV 2024. © Crown Copyright, 2024. All rights reserved License No. EK001-705193. NOT TO BE USED FOR NAVIGATION. OpenStreetMap: © OpenStreetMap (and) contributors, CC-BY-SA



Legend:

- Offshore Development Area
- Infrastructure and Other Users Study Area
- Offshore Export Cable Corridor
- DBS East Array Area
- DBS West Array Area
- Inter-platform Cable Corridor
- Carbon Capture Storage Site
- Carbon Capture Storage Licence Round
- Carbon Storage Licenses
- Carbon Storage Candidate Sites

Northern Endurance CCS Project

- Geological Store
- Proposed Corridor
- Proposed Route

Submarine Cable

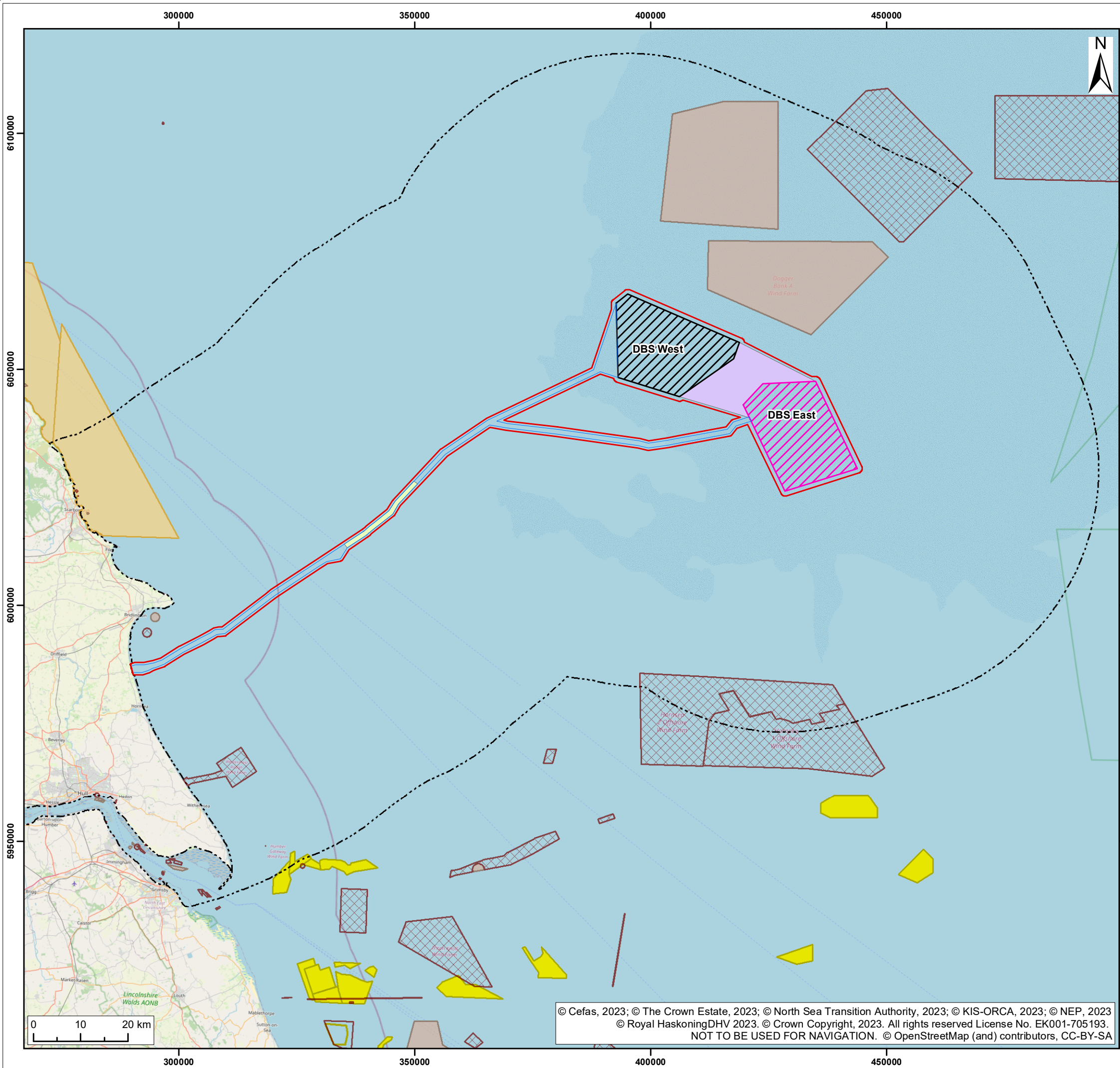
- Telecommunication Cable
- Out of Use Cable
- Viking Link Interconnector
- Eastern Link 2
- Eastern Green Link 3
- Eastern Green Link 4

S3	P03	12/03/2025	Suitable for Information	JH	CC	SB
S3	P02	11/12/2023	Suitable for Information	JH	CC	SB
S2	P01	08/11/2023	Suitable for Information	JH	CC	SB
SUI	REV	DATE	DESCRIPTION	DRW	CHK	APR

Title:

Subsea Cables and Carbon Capture Storage Sites within the Infrastructure and Other Users Study Area

Figure: 16-4	Drawing No: PC2340-RHD-OF-ZZ-DR-Z-0593	
Co-ordinate system: WGS 1984 UTM Zone 31N	Page Size: A3	Scale: 1:800,000
Project: Dogger Bank South Offshore Wind Farms	Report: Infrastructure and Other Users	



- Legend:
- Offshore Development Area
 - Infrastructure and Other Users Study Area
 - Offshore Export Cable Corridor
 - Export Cable Platform Search Area
 - DBS East Array Area
 - DBS West Array Area
 - Inter-platform Cable Corridor
 - Offshore Subsurface Mining Site
 - Marine Aggregate Site**
 - Exploration and Option Area
 - Production Agreement Area
 - Marine Disposal Sites**
 - Closed
 - Disused
 - Not 4 waste disposal
 - Open

S3	P02	11/12/2023	Suitable for Information	JH	SB	CC
S2	P01	08/11/2023	Suitable for Information	JH	SB	CC
SUI	REV	DATE	DESCRIPTION	DRW	CHK	APR

Title:
Dumping and Disposal Sites within the Infrastructure and Other Users Study Area

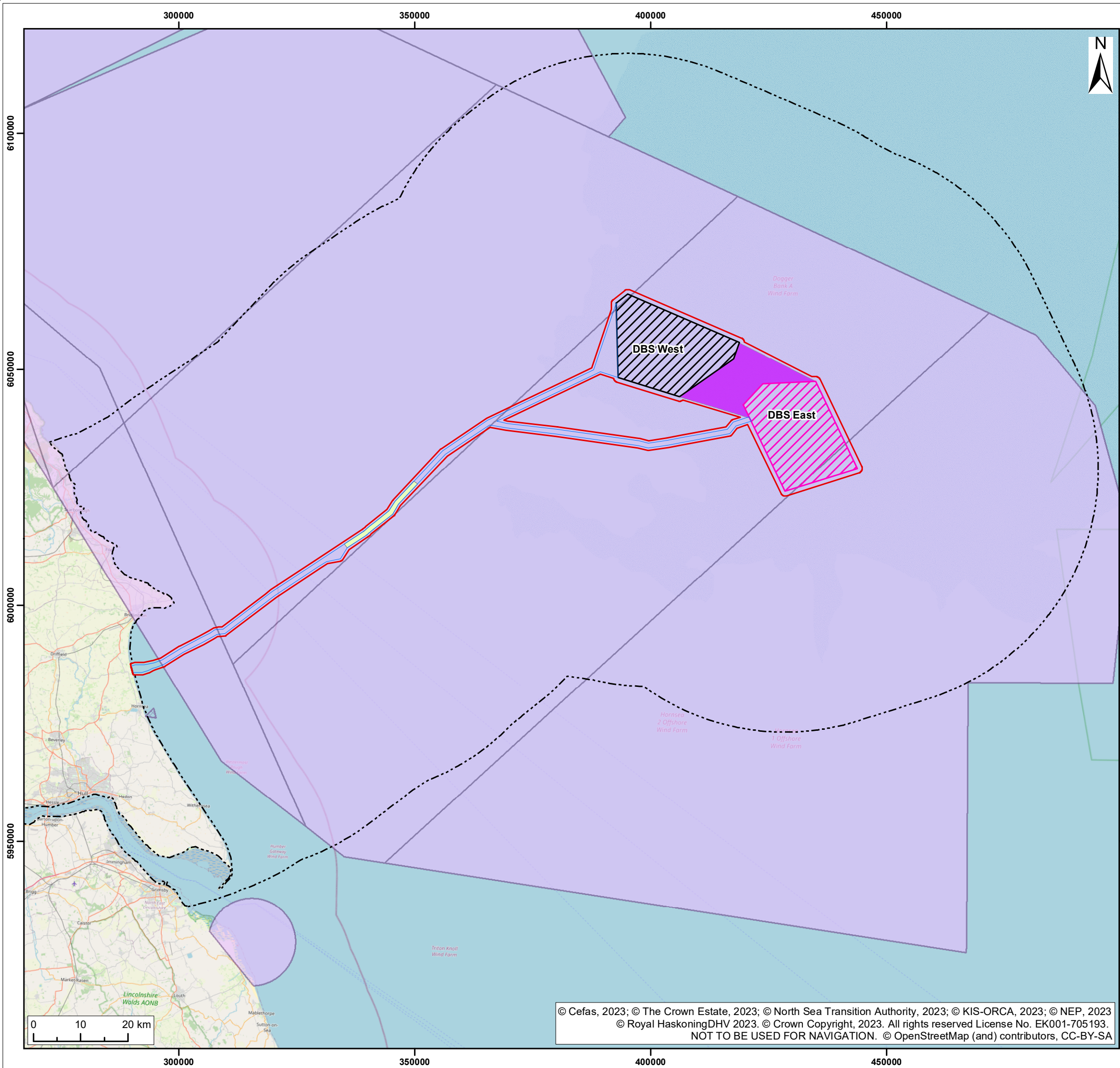
Figure: 16-5 Drawing No: PC2340-RHD-OF-ZZ-DR-Z-0594

Co-ordinate system: WGS 1984 UTM Zone 31N	Page Size: A3	Scale: 1:800,000
--	------------------	---------------------

Project: Dogger Bank South Offshore Wind Farms	Report: Infrastructure and Other Users
--	--



© Cefas, 2023; © The Crown Estate, 2023; © North Sea Transition Authority, 2023; © KIS-ORCA, 2023; © NEP, 2023
© Royal HaskoningDHV 2023. © Crown Copyright, 2023. All rights reserved License No. EK001-705193.
NOT TO BE USED FOR NAVIGATION. © OpenStreetMap (and) contributors, CC-BY-SA



- Legend:
- Offshore Development Area
 - Infrastructure and Other Users Study Area
 - Offshore Export Cable Corridor
 - Export Cable Platform Search Area
 - DBS East Array Area
 - DBS West Array Area
 - Inter-platform Cable Corridor
 - PEXA Danger Area
 - PEXA Non Danger Area

S3	P02	11/12/2023	Suitable for Information	JH	SB	CC
S2	P01	09/11/2023	Suitable for Information	JH	SB	CC
SUI	REV	DATE	DESCRIPTION	DRW	CHK	APR

Title:

MoD Practice and Exercise Areas within the Infrastructure and Other Users Study Area

Figure: 16-6 Drawing No: PC2340-RHD-OF-ZZ-DR-Z-0595

Co-ordinate system: WGS 1984 UTM Zone 31N Page Size: A3 Scale: 1:800,000

Project: Dogger Bank South Offshore Wind Farms Report: Infrastructure and Other Users



© Cefas, 2023; © The Crown Estate, 2023; © North Sea Transition Authority, 2023; © KIS-ORCA, 2023; © NEP, 2023
© Royal HaskoningDHV 2023. © Crown Copyright, 2023. All rights reserved License No. EK001-705193.
NOT TO BE USED FOR NAVIGATION. © OpenStreetMap (and) contributors, CC-BY-SA